



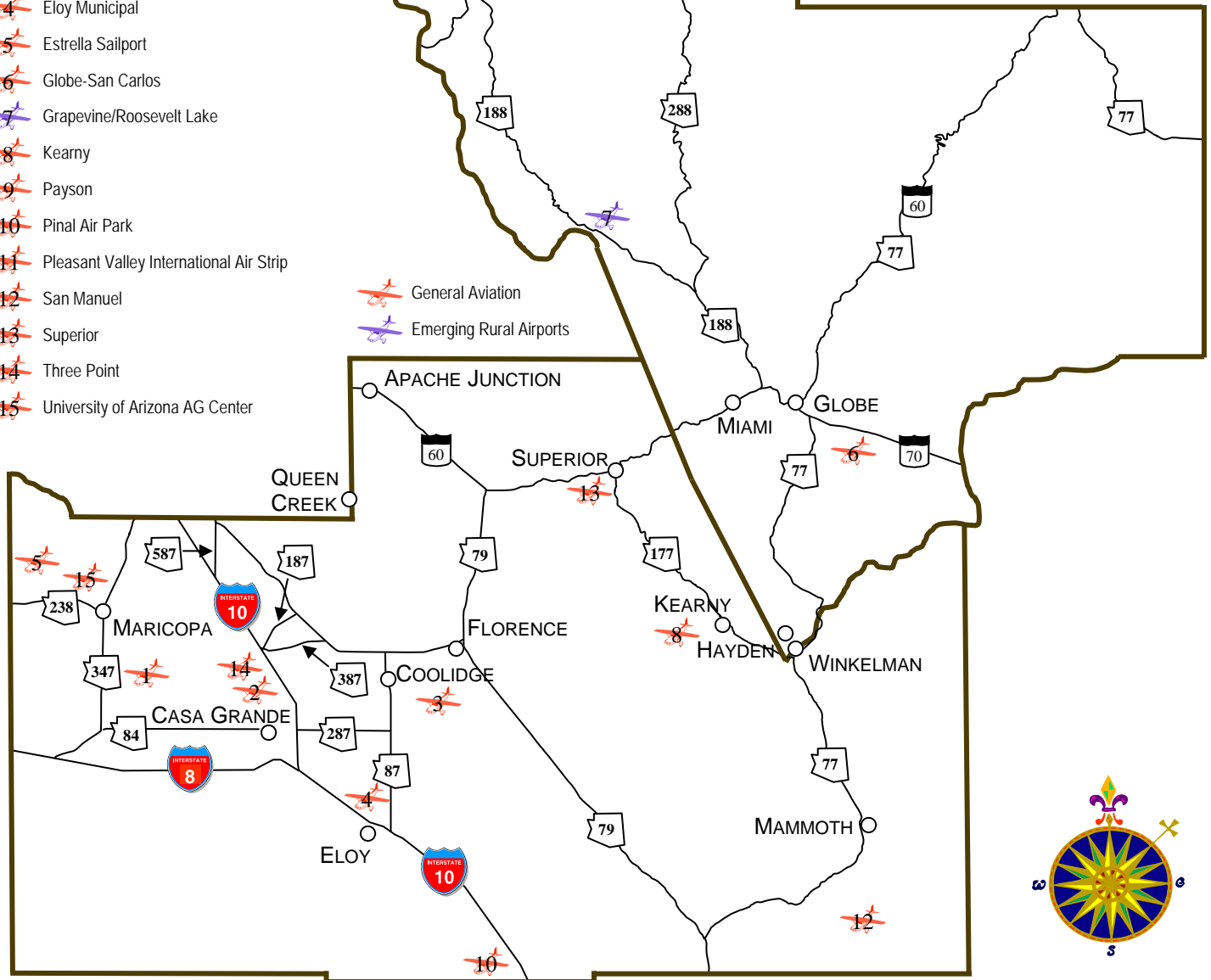
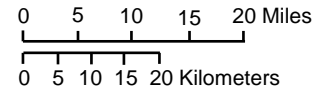
MAJOR SURFACE ROADWAYS WITHIN THE CAAG DISTRICT

MAP NUMBER 13

Source: Arizona Department of Transportation

- 1 Ak Chin
- 2 Casa Grande Municipal
- 3 Coolidge Municipal
- 4 Eloy Municipal
- 5 Estrella Sailport
- 6 Globe-San Carlos
- 7 Grapevine/Roosevelt Lake
- 8 Kearny
- 9 Payson
- 10 Pinal Air Park
- 11 Pleasant Valley International Air Strip
- 12 San Manuel
- 13 Superior
- 14 Three Point
- 15 University of Arizona AG Center

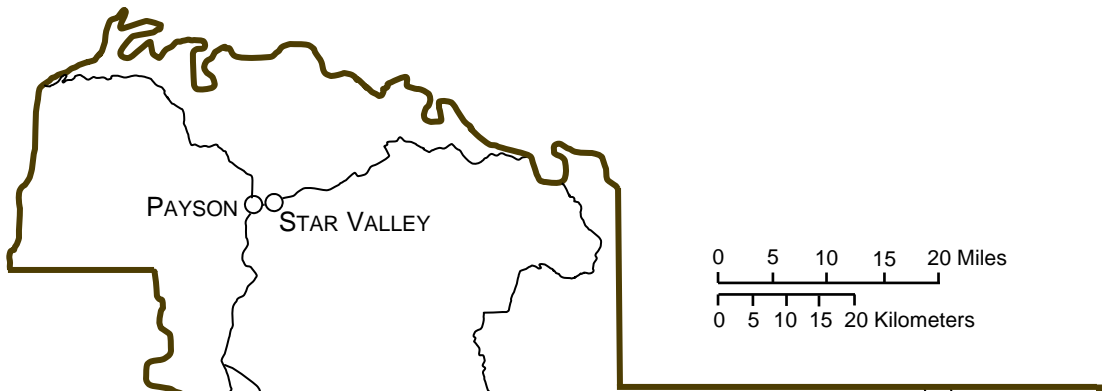
 General Aviation
 Emerging Rural Airports



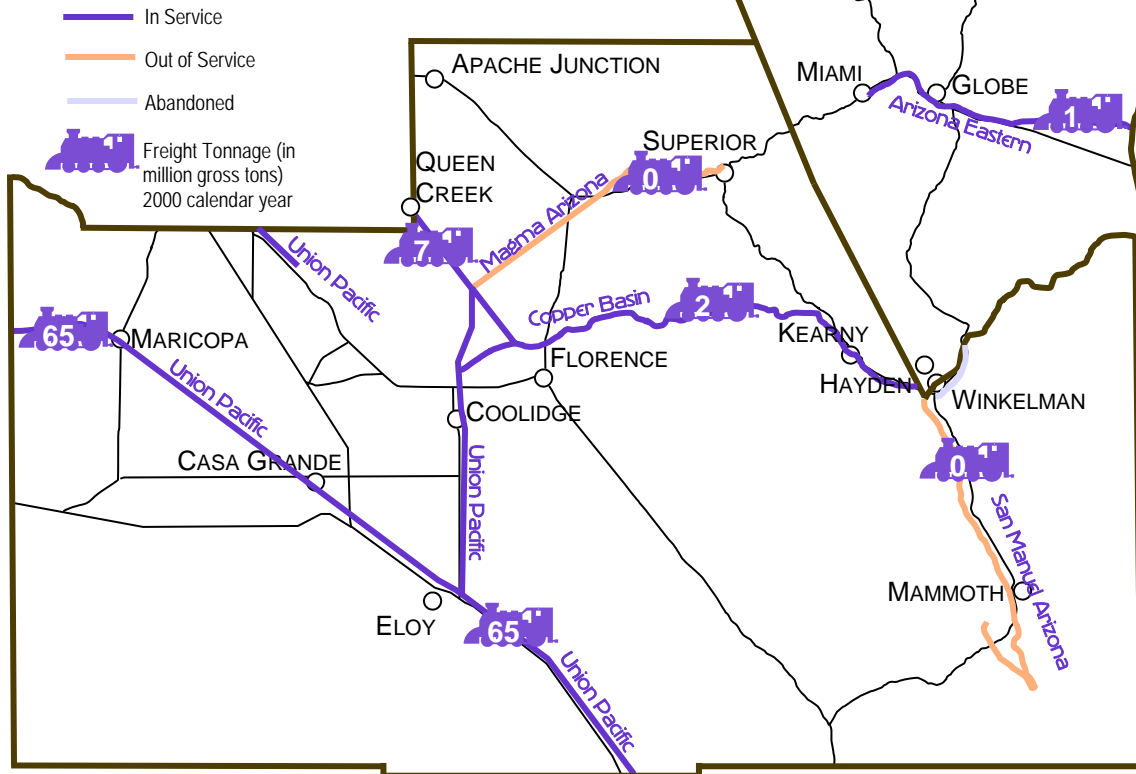
CAAG DISTRICT AIRPORTS

MAP NUMBER 14

Source: Arizona Department of Transportation



RAILROAD	COMMODITIES
Union Pacific (UP)	Intermodal (60%) Mixed freight (40%)
Arizona Eastern	Copper Products (100%)
Copper Basin	Copper Products (100%)
Magma	N/A
San Manuel	N/A



CAAG DISTRICT RAILROADS

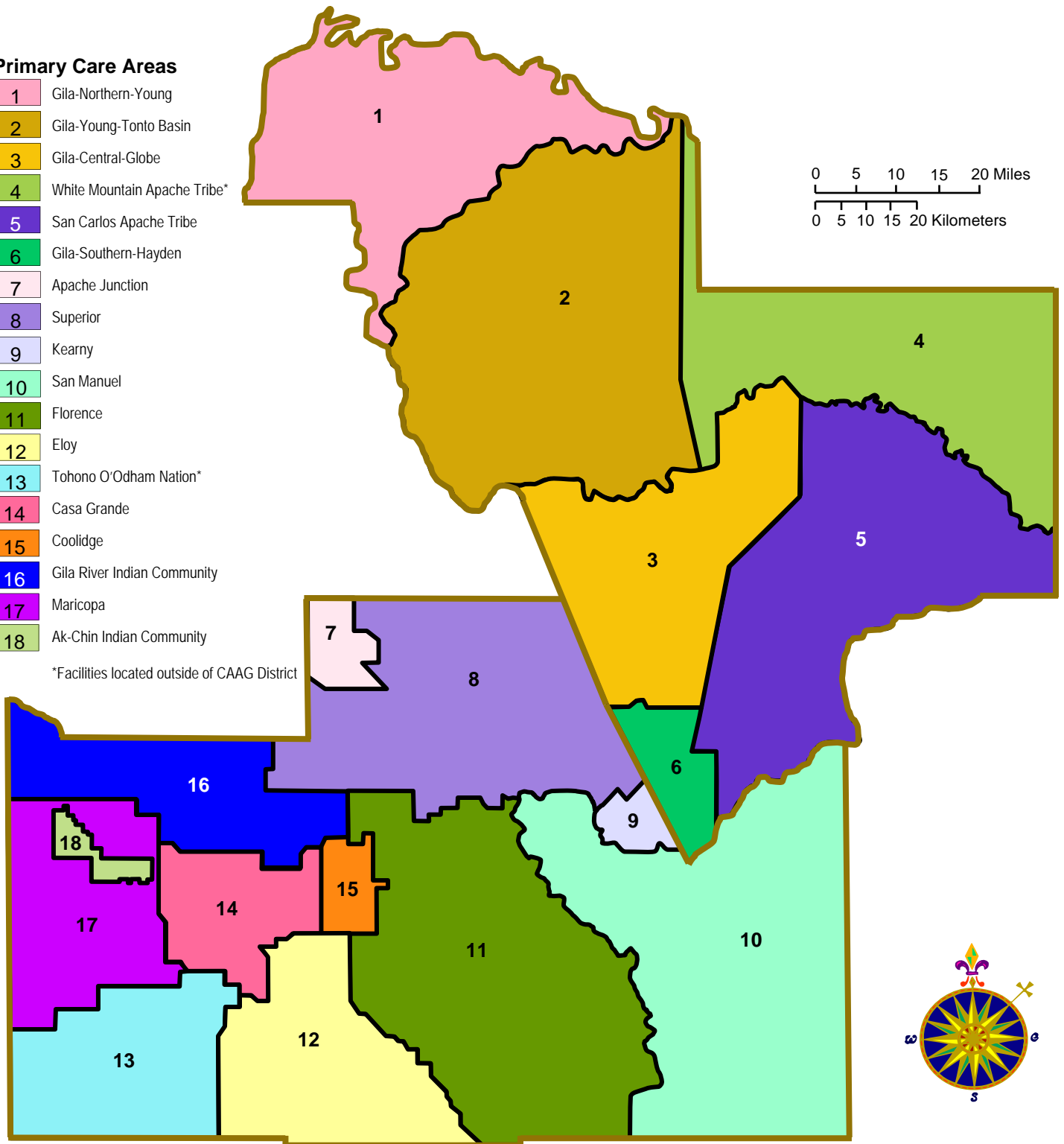
MAP NUMBER 15

Source: Arizona Department of Transportation

Primary Care Areas

- 1 Gila-Northern-Young
- 2 Gila-Young-Tonto Basin
- 3 Gila-Central-Globe
- 4 White Mountain Apache Tribe*
- 5 San Carlos Apache Tribe
- 6 Gila-Southern-Hayden
- 7 Apache Junction
- 8 Superior
- 9 Kearny
- 10 San Manuel
- 11 Florence
- 12 Eloy
- 13 Tohono O'Odham Nation*
- 14 Casa Grande
- 15 Coolidge
- 16 Gila River Indian Community
- 17 Maricopa
- 18 Ak-Chin Indian Community

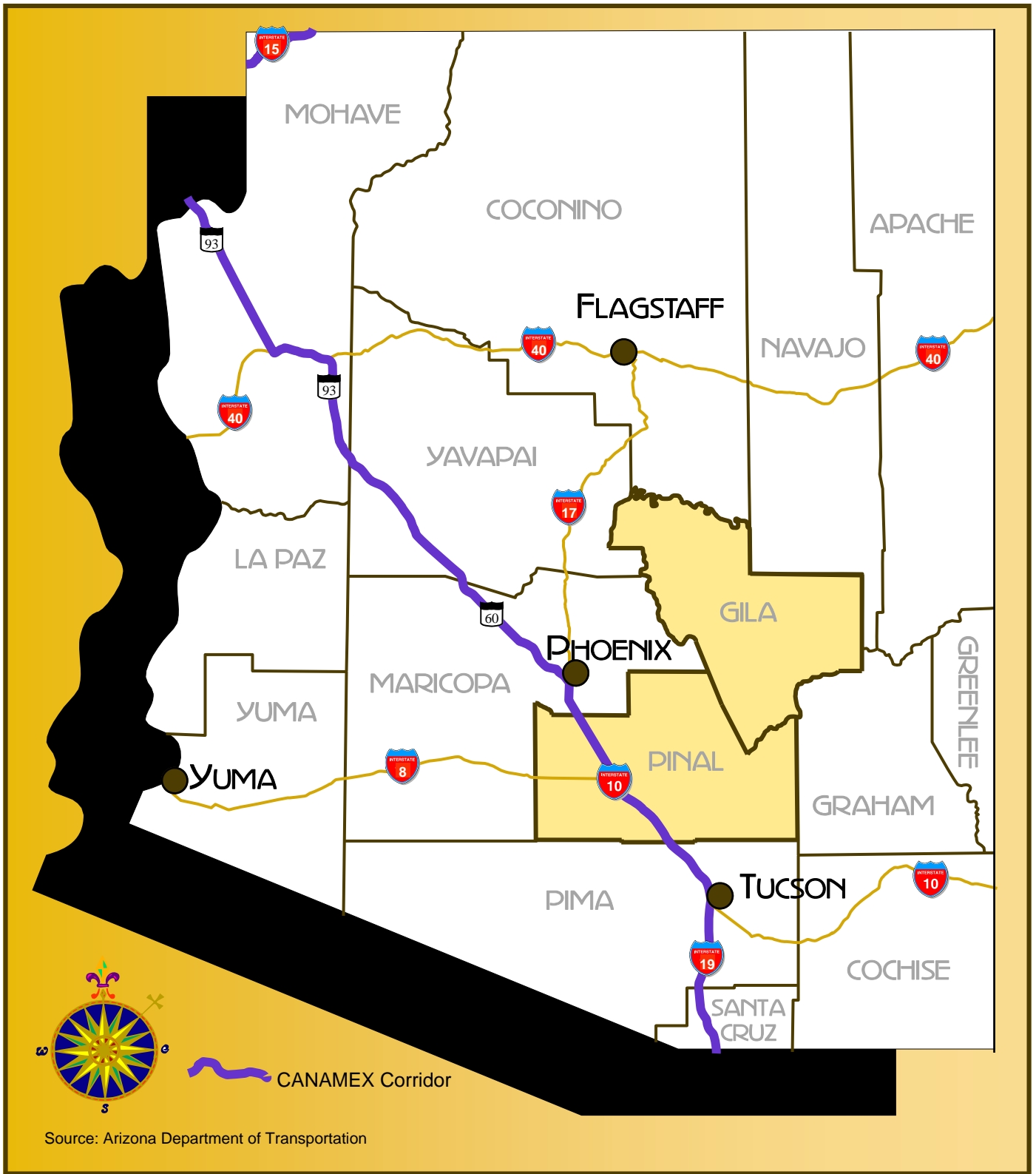
*Facilities located outside of CAAG District



PRIMARY CARE AREAS WITHIN THE CAAG DISTRICT

MAP NUMBER 16

Source: Arizona Department of Health Services



CANAMEX CORRIDOR

MAP NUMBER 17

